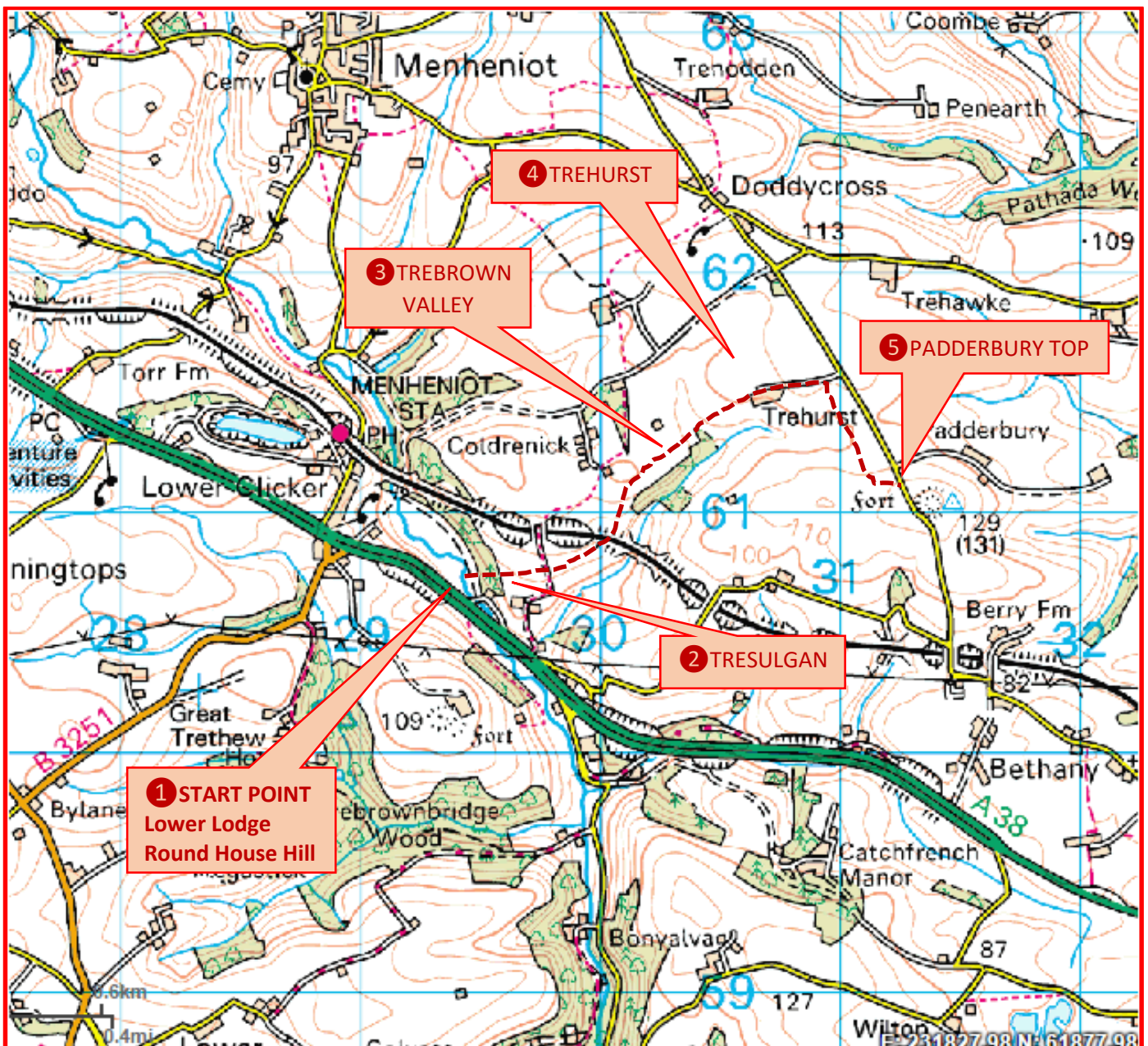


## April 25<sup>th</sup> Sunday RECON OF COLDRENICK HOUSE from PADDERBURY TOP

DIARY ENTRY: AM Revolver practice & Demolitions. Lt Mewson present  
PM Daylight recon of approach to Coldrenick House from the S, SE & SW.  
ROUTE:

- 1 Started from Round House Hill (Lower Lodge)
  - 2 went through **Tresulgan**,
  - 3 and **Trebrowne Valley**,
  - 4 followed valley on through **Trehurst & Treniddick**
  - 5 then took to high ground to reach **Padderbury Top** for observation.
- Took the same way back so as to know ground for any attack on Coldrenick House to be made from the South side.

### A PLOT OF THE ROUTE TO THE OBSERVATION POINT ON PADDERBURY TOP



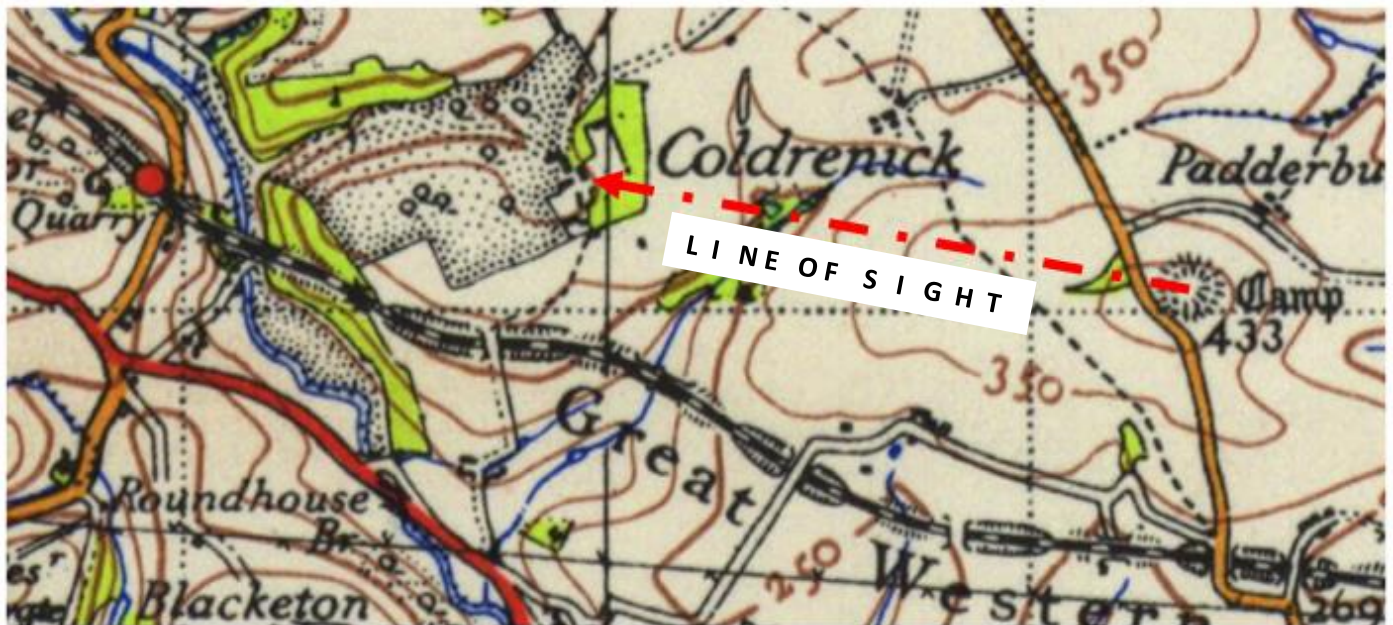
① Started from Round House Hill (Lower Lodge)  
 Lower Lodge not found yet  
 Start probably near here - Roundhouse Bridge SX 2948 6062



⑤ End point Padderbury Top  
 Observation point:  
 Aerial view



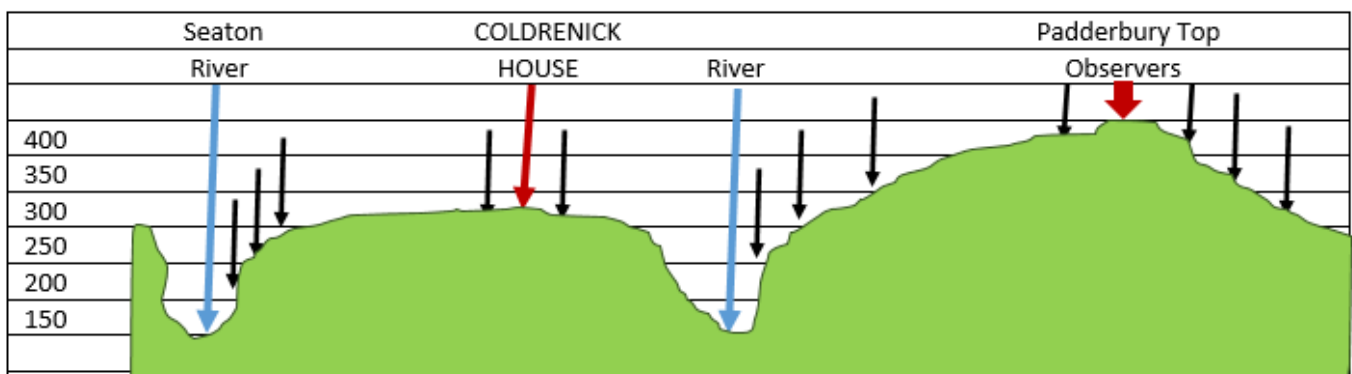
Before choosing the observation point the Patrol Leader would have checked that there was a clear line of sight, by a bit of map reading – Interpolation – plotting the ground heights between the two points.



Line of Sight between Observation Point and Coldrenick House

### INTERPOLATION

#### RECON – LINE OF SIGHT FROM PADDERBURY TOP TO COLDRENICK HOUSE



Plot of the contour points and heights along the line of sight – Unobstructed view